






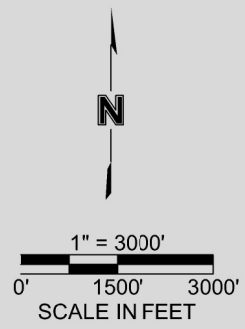


**LEGEND**

-  WATERSHED BOUNDARY
-  LAKES / PONDS
-  DRAINAGEWAY / CANAL
-  CITY OF ARVADA
-  CITY OF WESTMINSTER
-  ADAMS COUNTY
-  JEFFERSON COUNTY



USER: jmessmer  
 Existing Boundaries  
 DATE: Sep 26, 2014 3:44pm  
 XREFS: Aerial - Fodet  
 11/17 Border

TOPOGRAPHIC MAPPING METHOD: LIDAR  
 TOPOGRAPHIC MAPPING BY: MERRICK & COMPANY  
 HORIZONTAL/VERTICAL DATUM: NAD 83/NAVD 88  
 CONTOUR INTERVAL: 2 FOOT  
 DATE FLOWN: 2008



4690 Table Mountain Drive  
 Suite 200  
 Golden, CO 80403  
 TEL 303.237.2072  
 FAX 303.237.2659

designed by: AG  
 drawn by: RM/JM  
 checked by: DO/DK  
 project no.: 014-1761  
 date: 09/2014

URBAN DRAINAGE AND FLOOD CONTROL DISTRICT,  
 CITY OF WESTMINSTER, CITY OF ARVADA, AND ADAMS COUNTY

LITTLE DRY CREEK, TRIBUTARY B,  
 AND SHAW HEIGHTS TRIBUTARY  
 MAJOR DRAINAGEWAY PLAN

WATERSHED MAP